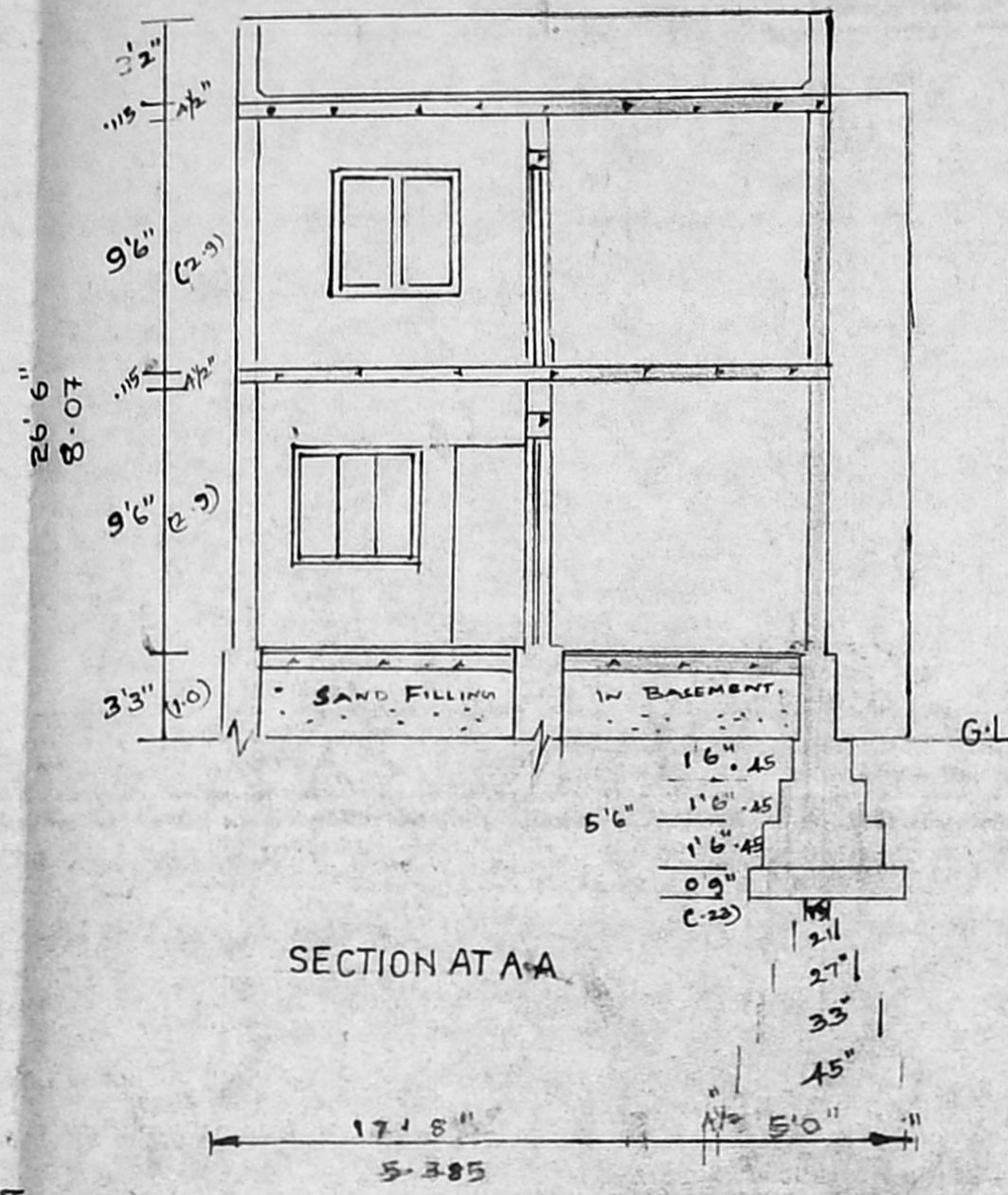
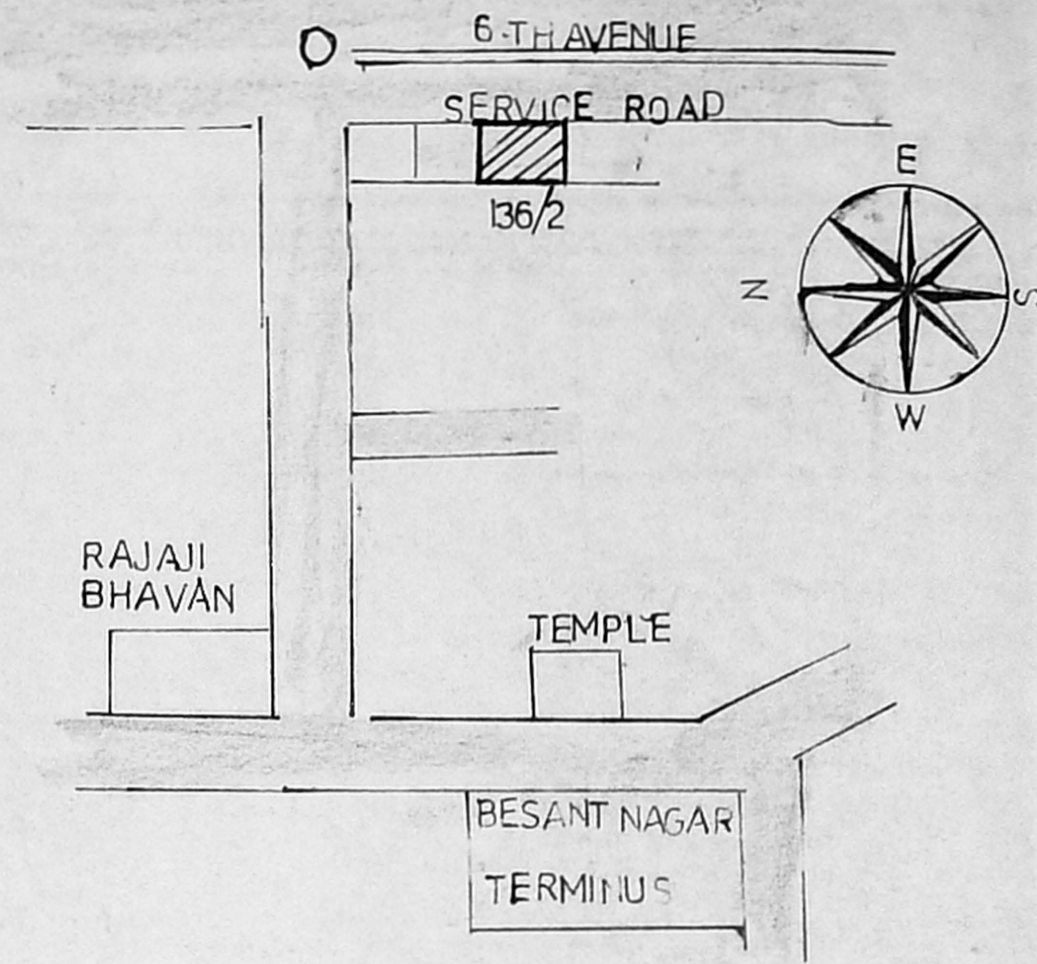


FRONT ELEVATION

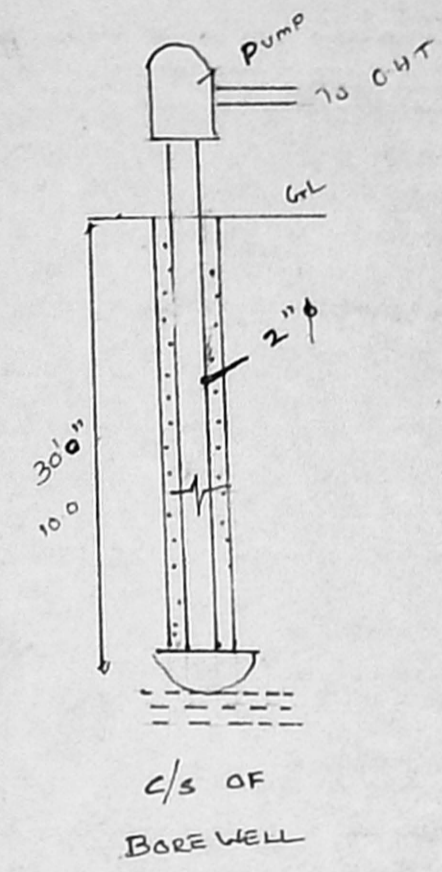


SECTION AT A-A

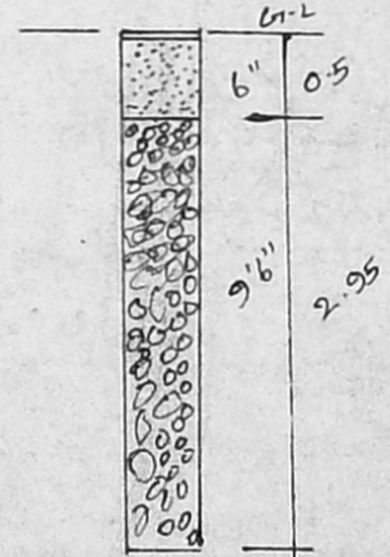


KEYPLAN (N-T-S)

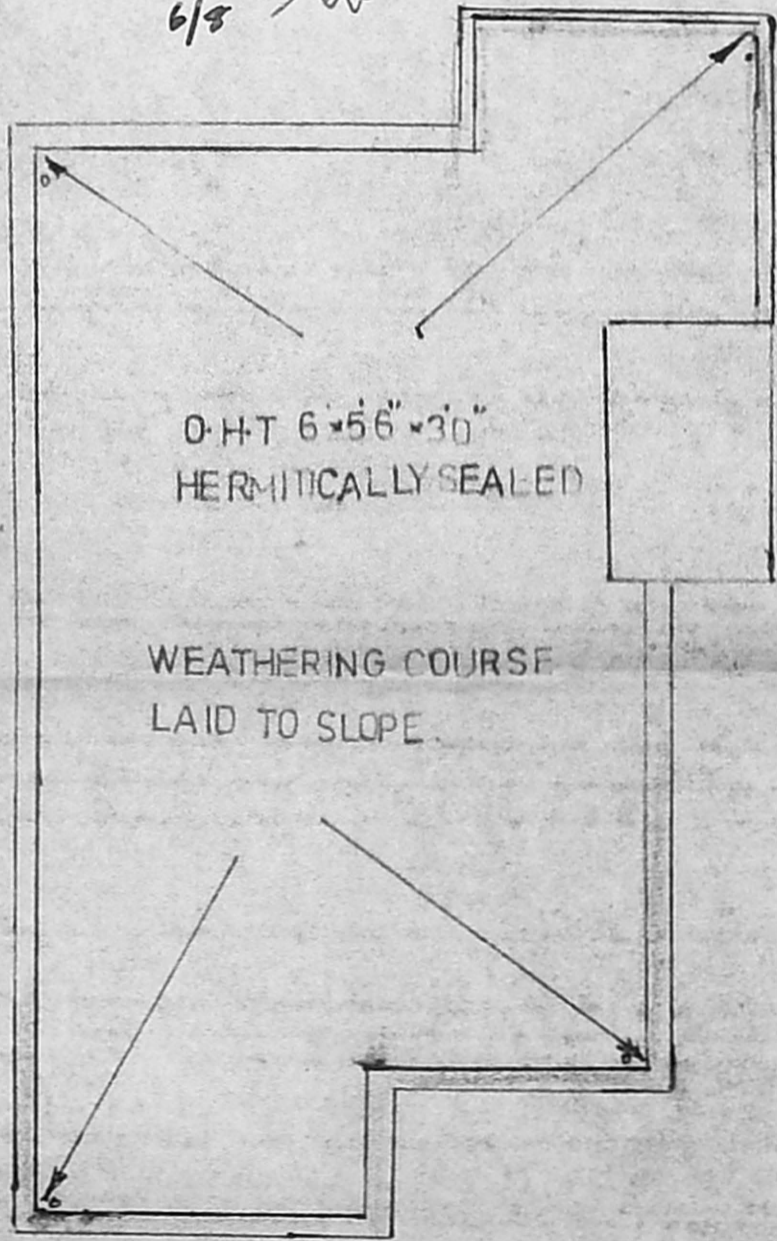
APPROVED
 SUBJECT TO THE CONDITIONS IN THIS OFFICE LETTER.
 No. A/14869/97 Date 8.9.97
 FOR MEMBER SECRETARY
 MADRAS METROPOLITAN
 DEVELOPMENT AUTHORITY
 MADRAS - 600 008.



C/S OF BOREWELL

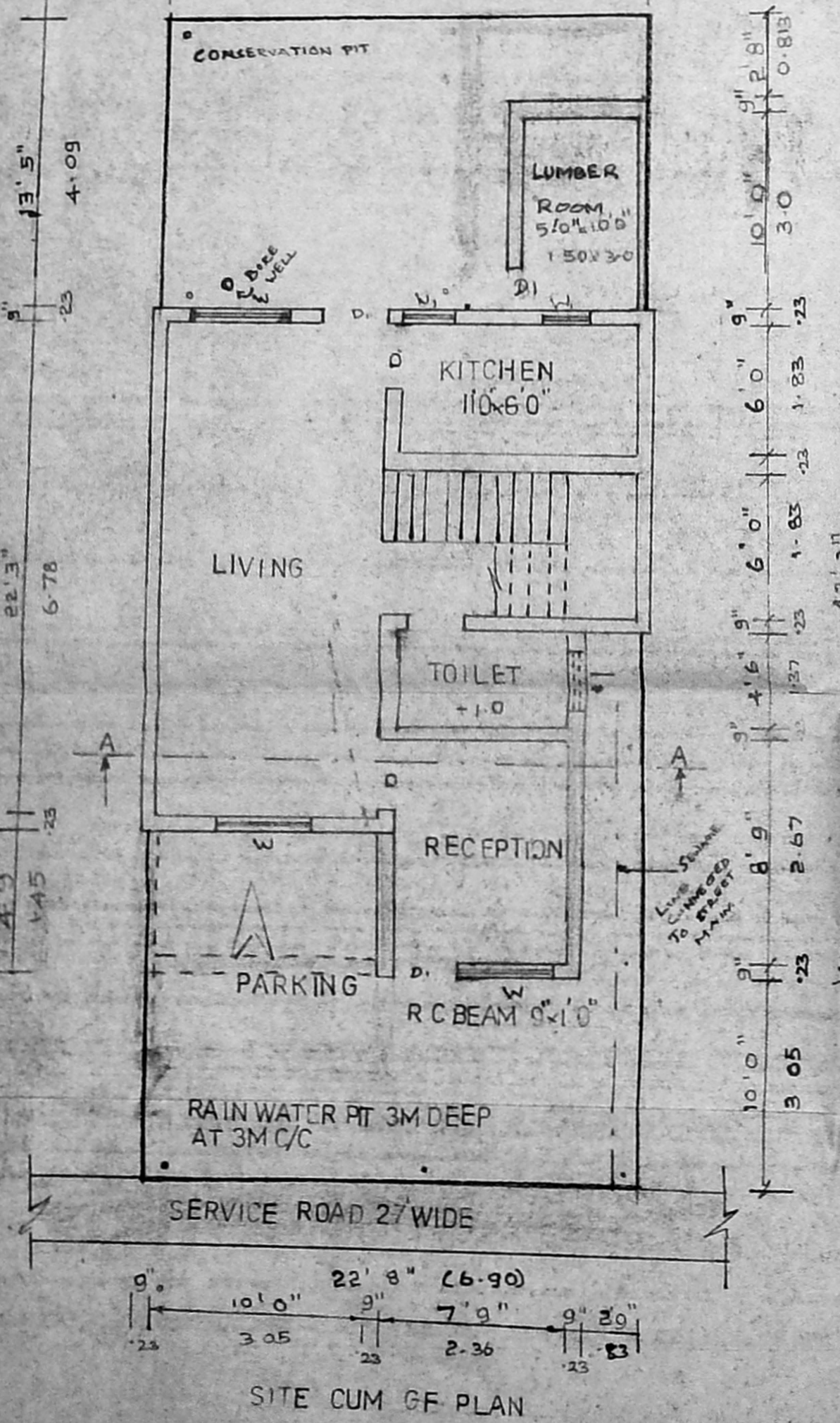


C/S OF RAINWATER CONSERVATION PIT




O.H.T 6'56" x 3'0" HERMITICALLY SEALED

WEATHERING COURSE LAID TO SLOPE



SITE CUM GF PLAN



F.F. PLAN

PLAN SHOWING THE PROPOSED ADDITIONS TO THE RESIDENCE OF MR. A. SRINIVASAN AT H-136/2, 6th AVENUE, BESANT NAGAR MS90 DN NO:152 Z-NO:10 T S NO:1 PT BLOCK 41 SPECIFICATIONS FOUNDATION IN CC 1:4:8. BKWK IN S.S. IN CM 15. PLASTERING IN CM 1:4. ROOF SLAB IN RCC 1:2:4 4" TH.

SCHEDULE OF JOINERY

D DOOR-FLUSH	2'6" x 3'0"	1.06 x 2.1
D1 DO	3'0" x 7'0"	0.91 x 2.1
W WINDOW:GL	4'6" x 4'6"	1.37 x 1.37
W1 DO	3'0" x 4'6"	0.9 x 1.37
V VENTILATOR	3'0" x 1'6"	0.9 x 0.45

AREA STATEMENT

	Sqft	Sq.m
GF EXG	427	39.67
PRO	156	14.56
FF EXG	347	32.24
PRO	214	20.13
PLOT AREA	1121	103.71

DCR PARAMETER ALLOWED ACHIEVED

F S I	1500	0.97
PLOT COVERAGE	65.0%	59.40%

COLOUR INDEX

- EXISTING
- PROPOSED
- DEMOLITION
- BOUNDARY ROAD

OWNER

[Signature]

LICENSED SURVEYOR
 M. DIANDAPANI, D.C.E.D.,
 Class I Licensed Surveyor Reg. No. 61
 Corporation of Chennai,
 Res No: 7, 15th Street, Ashok Nagar,
 Chennai-600 031 Ph: 4893706
 (Near Ashok Nagar Police Station)